



No. PDMA (SINDH)/(SITREP)/2024/5742
Period Covered: 01-07-2024 to 01-09-2024.

September 01st, 2024

DAILY SITUATION REPORT

Rainfall Recorded

(31-08-2024 08:00 AM to 01-09-2024 08:00 AM)

Sr	District	Taluka	Rain fall (mm)
-	Nil	-	No significant rain reported

Source: CM Rainfall Portal.

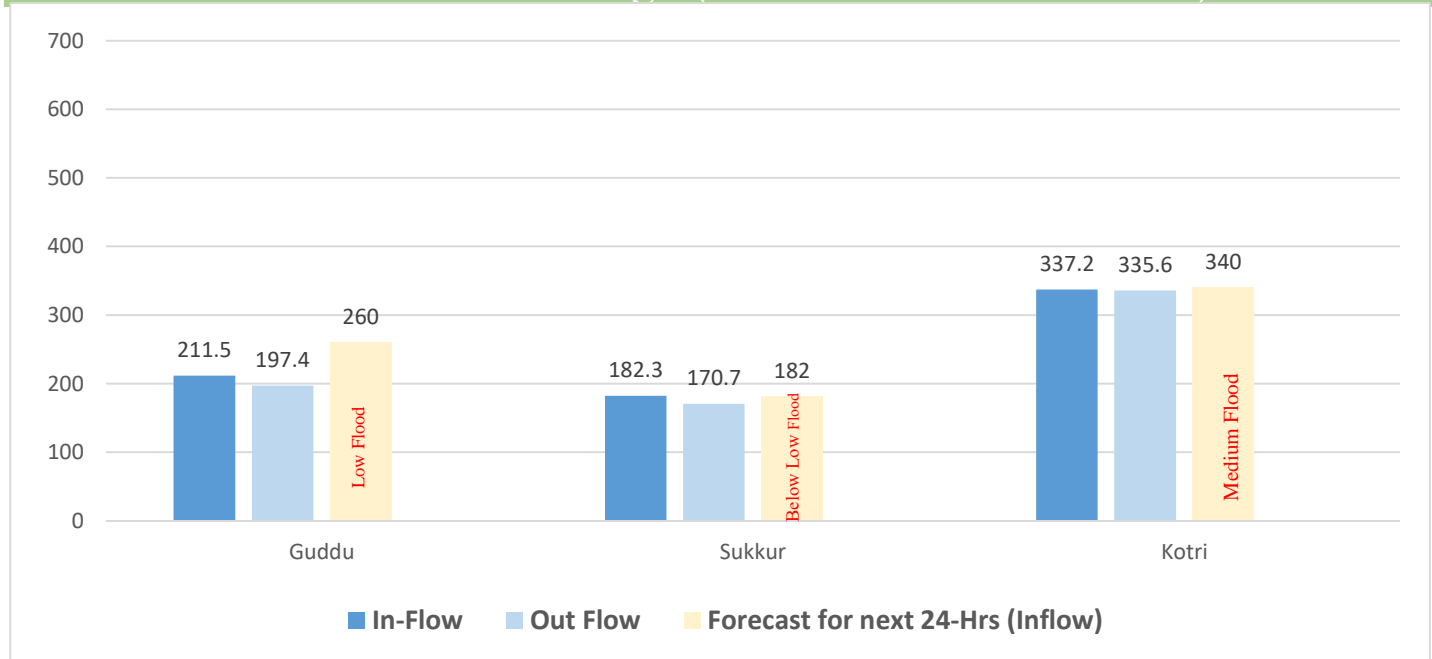
Weather Update Dated 01-09-2024

Pakistan Meteorological Department has informed that **Cyclonic Storm "ASNA"** over northwest Arabian Sea continued to move west-southwestward during past 12 hours and now lies at around latitude 22.8 N & longitude 62.5 E at a distance of about 500km southwest of Karachi. The system is likely to track further southwestwards and weaken gradually. Under its influence:

- Dry weather likely to continue in most parts of the Sindh province.
- Fishermen can resume their activities.

Source: Pakistan Meteorological Department.

River Indus Discharge (in Thousands of Cusecs)



Source: Pakistan Meteorological Department - Flood Forecasting Division (FFD) – Bulletin No. B-079/24 Dated: 01st September, 2024 11:20 (PST).

Casualties and Injuries (Last 24 hours)

Sr. No.	District	Deaths				Remarks
		M	F	C	T	
-	Nil	-	-	-	-	-
Sr. No.	District	Injuries				Remarks
		M	F	C	T	
01	Mirpurkhas	1	2	-	3	-

Emergency No:

1736



Plot No. 26-C, Main Khayaban-e-Jami,
DHA Phase-VII, Karachi.



021-99332742
021-35381810



021-99332007



0335-5557362



www.pdma.gos.pk



Livestock Perished (Last 24 hours)

Sr. No.	District	Livestock Perished						Total
		Goat	Sheep	Cow	Buffalo	Camel	Other Animal	
01	Mirpurkhas	58	-	10	9	-	-	77

Damage of Infrastructure & Private Properties (Last 24 hours) Houses Damaged

S.no	District	House Damage		
		Partial	Full	Total
01	Mirpurkhas	985	492	1,477
02	Badin	820	475	1295
Total		1805	967	2772

Roads, Bridges and other Infrastructure Damaged in (Last 24 hours)

S.no	District	Roads Tracks			Bridge				
		Length of road damaged	Nature/extent of damage (fully/partially washed away / water over flow)	Traffic situation (Alternate route/diversion available)	Number of Bridges	Type of Bridge	Length of Bridge	Nature/ Extent of Damage Fully/ Partially washed	Traffic of situation (Alternate route/ diversion available)
01	Nil	-	-	-	-	-	-	-	-

Crop Area Damaged in Acres (Last 24 hours)

Sr. No.	District	Nature of Crop	Crop Area Damaged (in Acres)
Nil	-	-	-

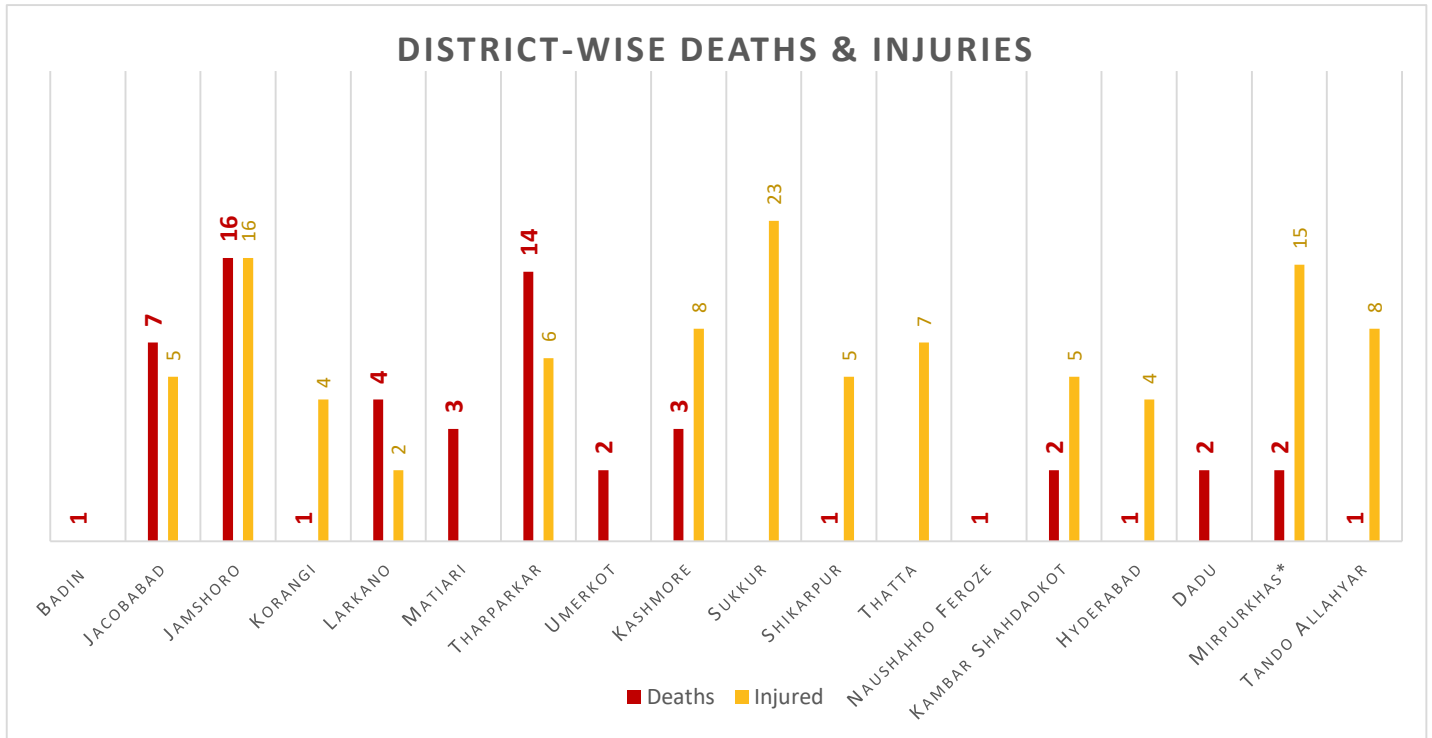
Status of Breaches (Last 24 hours)

Sr. No.	District	Taluka	Breach Point / Location	Plugging Status / Immediate Response	Remarks
01	Mirpurkhas	Jhuddo	Deh 316	Closed	-
02	Badin	Shaheed Fazal Rahu	Ameer Shah sim nala	Work yet to be started	
			01-R sim nala	80% plugging work completed	
		Tando Bago	Shaikh Manzoor sim nala RD-70	Plugged	
			Shaikh Manzoor sim nala RD-71	Plugged	
		Matli	Sim nala Sanjer Chang	50% plugging work completed	
Murad Wah Channel (Phulleli Canal)	Material reached but work yet to be started				

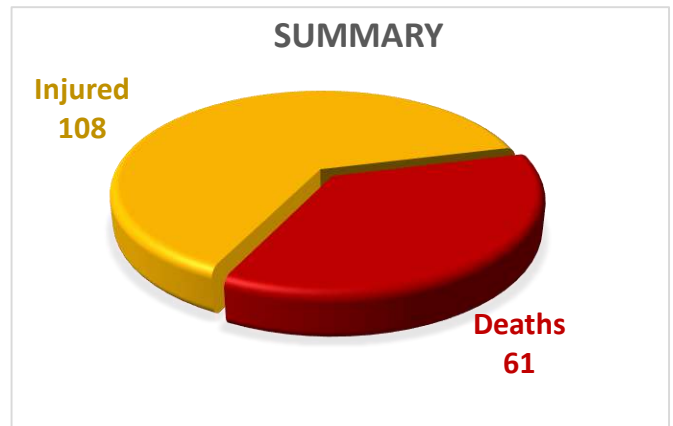
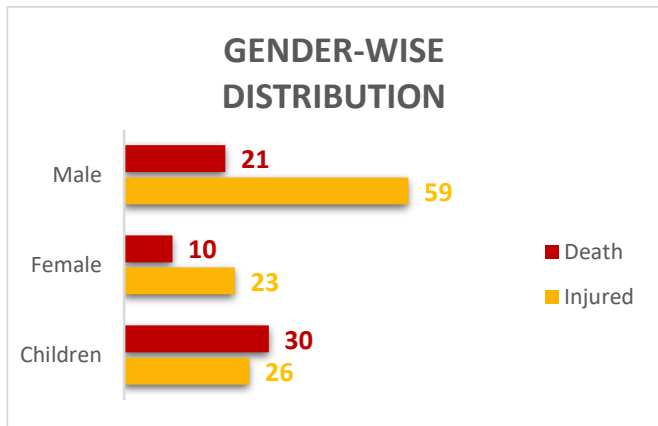




Cumulative Casualties – Deaths / Injuries (31-06-2024 to 01-09-2024)

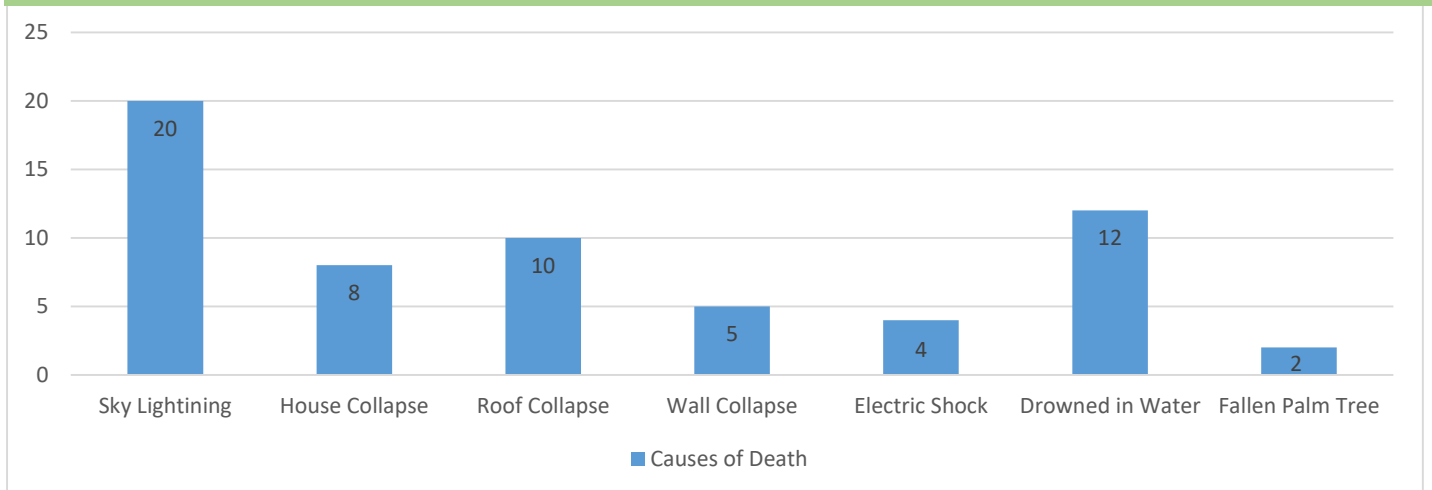


Note: *Deputy Commissioner, Mirpurkhas has reported 3 injuries during last 24 hours.



Deaths & Injuries Data Source: Concerned Deputy Commissioners.

Causes of Deaths





Cumulative Livestock Perished

Sr. No.	District	Livestock Perished						Total
		Goat	Sheep	Cow	Buffalo	Camel	Other Animal	
01	Jacobabad	3	-	-	-	-	-	3
02	Jamshoro	27	6	-	-	-	-	33
03	Umerkot	20	-	-	-	-	-	20
04	Larkano	-	-	2	-	-	-	2
05	Sukkur	37	-	-	7	-	-	44
06	Tharparkar	190	44	11	-	6	6	257
07	Mirpurkhas*	70	-	10	13	-	-	93
Total		347	50	23	20	6	6	452

Source: Concerned Deputy Commissioners.

Note: Deputy Commissioner, Mirpurkhas has reported that 77 animals were perished during last 24 hours and also revised the figure of Livestock perished.

Cumulative Livestock Vaccinated/ Treated (from 01-07-2024 to 01-09-2024)

Total	No. of Relief Team	Animals Vaccinated												Grand Total A+B
		A. Large Ruminant					B. Small Ruminant							
		HS	FMD	LSD	BQ	Total	ETV	CPP	PPR	Anthrax	Goat pox	Sheep pox	Total	
277		57,778	3,644	0	10,178	71,600	69,044	9,985	6,059	11,246	100	1,634	18,068	169,668
Previous Total (from 1-07-2024)		2,199,467	134,614	7,423	293,411	2,629,523	2,617,735	302,847	427,422	82,303	20,854	20,833	3,471,994	6,101,517
Grand Total		2,257,245	138,258	7,423	303,589	2,701,123	2,686,779	312,832	433,481	93,549	20,954	22,467	3,570,062	6,271,185
Total	Animals Treated													
	Small				Large				Total					
	1,993				1,092				3,085					
Previous Total (from 1-07-2024)		143,006				96,357				239,363				
Grand Total		144,999				97,449				242,448				

Source: Directorate of Animal Husbandry Sindh, Hyderabad

Cumulative Damages of Infrastructure & Private Properties (from 30-06-2024 to 01-09-2024)

S.no	District	Roads (Km)	Bridges	Houses		
				Partial	Full	Total
01	Jamshoro	-	-	-	22	22
02	Jacobabad	-	-	1,322	251	1,573
03	Sanghar	-	-	489	53	542
04	Korangi	-	-	1	-	1
05	Kashmore	-	-	326	198	524
06	Shaheed Benazirabad	-	-	61	-	61
07	Sukkur	-	-	240	8	248
08	Thatta	-	-	-	60	60
09	Matiari	-	-	57	9	66

Emergency No:

1736



Plot No. 26-C, Main Khayaban-e-Jami,
DHA Phase-VII, Karachi.



021-99332742
021-35381810



021-99332007



0335-5557362



www.pdma.gos.pk



**PROVINCIAL DISASTER MANAGEMENT AUTHORITY
REHABILITATION DEPARTMENT
GOVERNMENT OF SINDH**



10	Mirpurkhas*	-	1	1467	843	2310
11	Tando Allahyar	-	-	17	-	17
12	Tharparkar	75 Km (in portion)	-	-	-	-
13	Badin*	-	-	820	475	1,295
Total		75 Km	1	4,800	1919	6,719

Note *: The Deputy Commissioner, Mirpurkhas has reported 1,477 houses damaged during last 24 hours and, also revised the total figure of houses damaged.

*Deputy Commissioner, Badin has reported 1,295 houses damaged during last 24 hours.

Cumulative Crop Area Damaged (in Acres)

Sr. No.	District	Nature of Crop	Crop Area Damaged (in Acres)
01	Jacobabad	Paddy Crop	4,600
02	Kashmore	Paddy Crop	3,200
03	Sanghar	-	48,687
04	Matiari	-	66
05	Mirpurkhas*	Kharif Crop	57,867
Total			114,420

Note: Deputy Commissioner, Mirpurkhas has revised the figure of total Crop Area Damaged.

Cumulative Status of Breaches

Sr. No.	District	Taluka	No. of Breaches	Breach Point / Location	Plugging Status / Immediate Response
01	Sanghar	Tando Adam	1	Rohri Canal near Alam Dero village	Plugged/Closed
02	Jacobabad	Jacobabad	1	Qaiser Shaakh	Plugged/ Closed
		Garhi Khairo	1	Miranpur Begari Canal	Closed
		Thul	2	Moosa Allahabad	Plugged/closed
03	Kashmore	Tangwani	1	Taj Minor	Closed
04	Dadu	Dadu	1	Near village Bhai Khan Lashari Deh Sial	Closed
05	Mirpurkhas	Digri	1	Deh 190	Under progress
		Jhuddo	1	Deh 316	Closed
06	Badin	Shaheed Fazal Rahu	1	Ameer Shah sim nala	Work yet to be started
			1	01-R sim nala	80% plugging work completed
		Tando Bago	1	Shaikh Manzoor sim nala RD-70	Plugged
			1	Shaikh Manzoor sim nala RD-71	Plugged
		Matli	1	Sim nala Sanjer Chang	50% plugging work completed
1	Murad Wah Channel (Phulleli Canal)	work yet to be started			
Total			15		

Flood Relief Activities Relief Camps Established (Last 24 hours)

Sr.No	District	No of Household Affected	Displaced Persons (DPs)				Relief Camps Establishment	Persons in Relief Camps			
			Male	Female	Children	Total		Male	Female	Children	Total
1	Badin	-	-	-	-	3,800	-	-	-	-	-

Emergency No:

1736



Plot No. 26-C, Main Khayaban-e-Jami,
DHA Phase-VII, Karachi.



021-99332742
021-35381810



021-99332007



0335-5557362



www.pdma.gos.pk



Employment of Boats: NTR

Employment of Aviation Assets: NTR

Relief items / machinery / equipment dispatched in Last 24 hours by
PDMA Sindh

Sr. No.	District	Item description	Quantity
01	SBA	Tents	200
02		Mosquito Nets	5,000

Relief Camps Established by DDMA/Deputy Commissioner

Sr.No	District	No of Household Affected	Displaced Persons (DPs)				Relief Camps Established	Persons in Relief Camps			
			Male	Female	Children	Total		Male	Female	Children	Total
01	Sanghar	1,197	2,186	2,471	4,867	9,524	2	429	571	1,627	2,627
02	Tharparkar	-	-	-	-	-	101	-	-	-	-
03	Sukkur	-	21	13	7	41	0	0	0	0	0
04	Matiari	184	178	209	637	1,024	-	-	-	-	-
05	Mirpurkhas	-	-	-	-	-	60	-	-	-	-
06	Tando Allahyar	10	3	8	4	15	-	-	-	-	-
07	Badin*	-	-	-	-	3800	-	-	-	-	-
Total		1,391	2,388	2,701	5,515	14,404	163	429	571	1,627	2,627

Note: Deputy Commissioner, Badin has reported 3,800 person displaced during last 24 hours.

Cumulative State of Relief Camps (from 30-06-2024 to 01-09-2024)

Sr. No.	District	No. Medical Camps	No. of Persons Treated	No. of Relief Camps	Cooked Food
01	Sanghar	1	-	2	-
02	Tharparkar	-	-	101	-
03	Mirpurkhas	-	-	60	-
Total		1	-	163	-

Cumulative State of Rescue Operations by PDMA & DDMA

(30-06-2024 to 01-09-2024)

Sr. No.	District	No. Person Transported	No. of Persons Evacuated / Rescued	No. of Animal Transported
01	Sukkur	-	37	-
02	Shaheed Benazirabad	-	24	-
03	Sanghar	1,500	1,500	-
Total		1,500	1,561	-





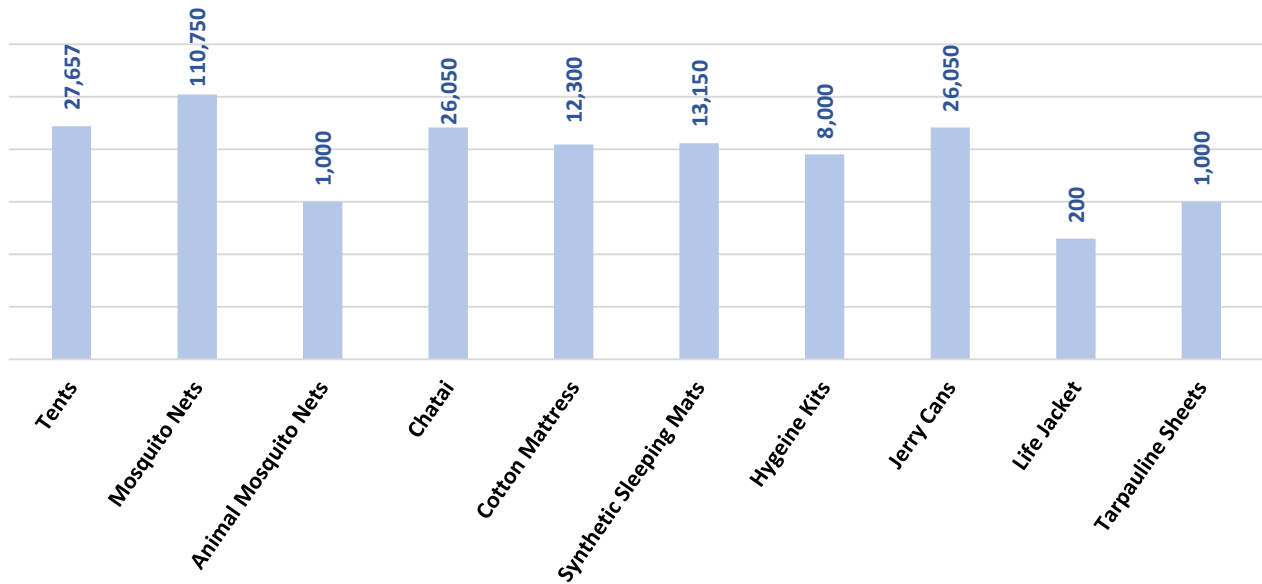
State of Relief and Rescue Operations by Rescue 1122 (last 24 hours)

Sr. No.	District	Incident Reported (last 24 hours)	No. of Persons Evacuated / Rescued	No. of Person Transported	No. of Animal Transported	Remarks
01	Nil	-	-	-	-	-

Cumulative State of Relief and Rescue Operations by Rescue 1122 (from 01-07-2024 to 01-09-2024)

Sr. No.	District	No. of Incident Reported	No. of Persons Evacuated / Rescued	No. of Person Transported	No. of Animal Transported
01	Hyderabad	1	5	5	-
02	Jamshoro	1	4	4	-
03	Mirpurkhas	8	52	52	7
04	Sukkur	2	4	4	-
05	Larkana	2	5	5	-
06	Karachi	4	3	3	-
Total		18	73	73	7

Cumulative Relief Provided by PDMA Sindh



Sd/-
INCHARGE PEOC
PDMA SINDH

Emergency No:

1736



Plot No. 26-C, Main Khayaban-e-Jami,
DHA Phase-VII, Karachi.



021-99332742
021-35381810



021-99332007



0335-5557362



www.pdma.gos.pk

